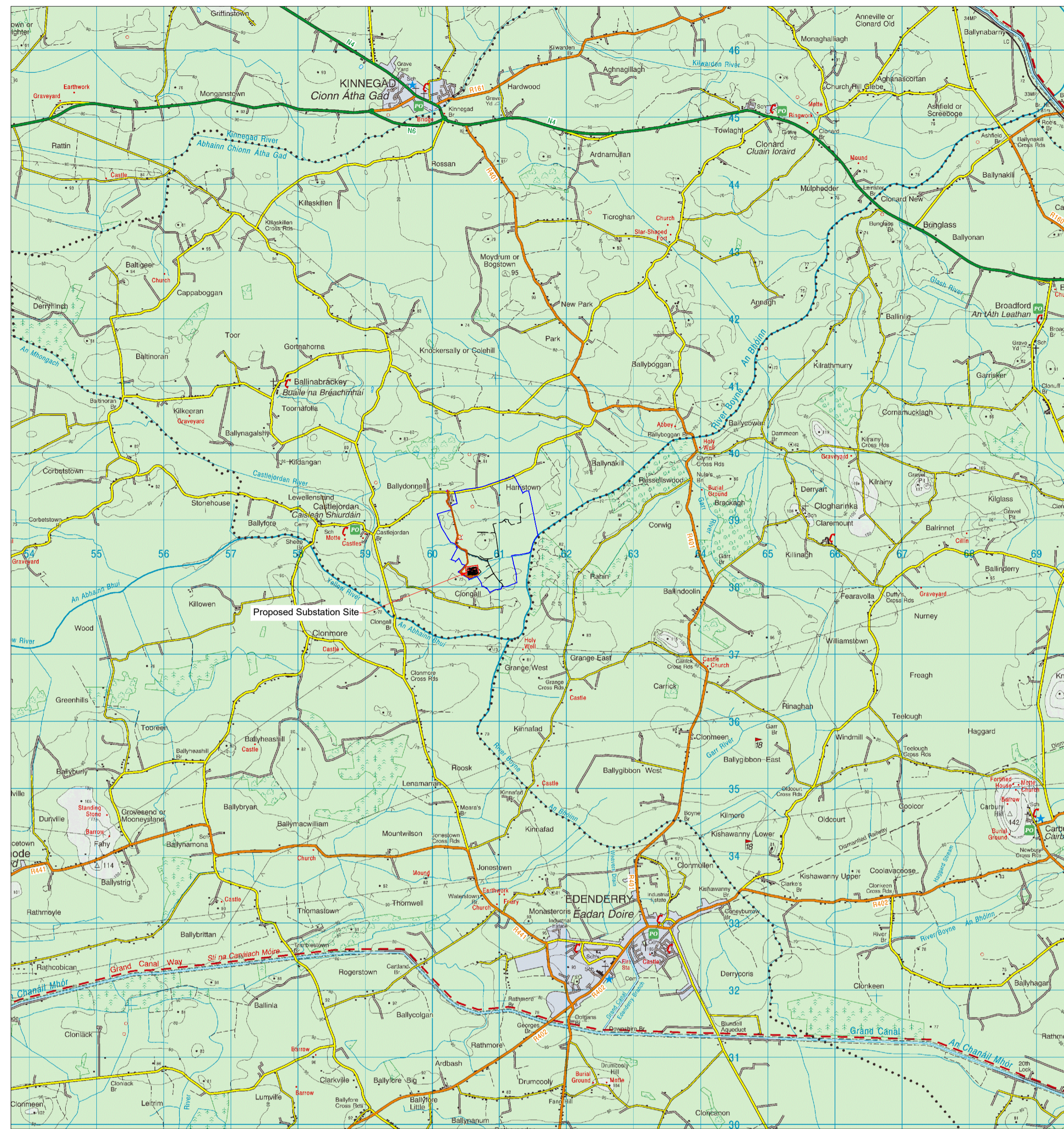
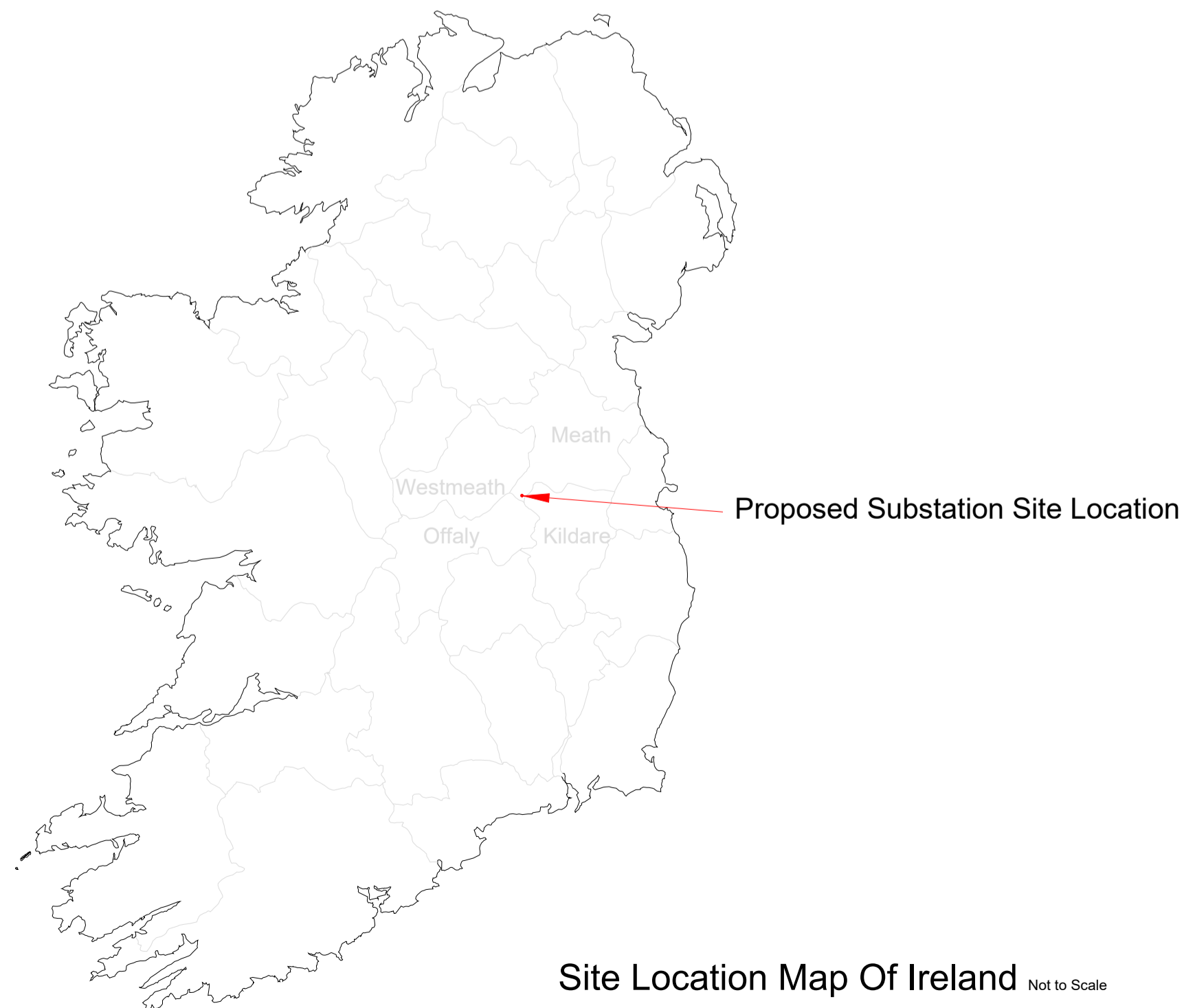


Site Location Scale 1:200,000



Site Location Scale 1:50,000



Site Location Map Of Ireland Not to Scale



Site Location Scale 1:10,000

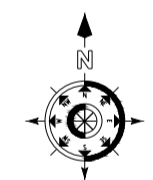
DO NOT SCALE FROM THIS DRAWING. USE FIGURED DIMENSIONS IN ALL CASES. VERIFY DIMENSIONS ON SITE AND REPORT ANY DISCREPANCIES TO THE DESIGNERS IMMEDIATELY. THIS DRAWING IS TO BE READ IN CONJUNCTION WITH THE DESIGNERS SPECIFICATION. © THIS DRAWING IS COPYRIGHT AND MAY ONLY BE REPRODUCED WITH THE DESIGNERS PERMISSION.

NOTES:

1. ALL DRAWINGS ARE TO BE READ IN CONJUNCTION WITH ALL RELEVANT SPECIFICATIONS, BILLS OF QUANTITIES, ARCHITECTURAL, SERVICES AND ENGINEERING DRAWINGS.
2. ALL LEVELS ARE IN METRES RELATED TO ORDNANCE DATUM MALIN HEAD.
3. ANY DISCREPANCIES BETWEEN THESE DOCUMENTS SHALL BE BROUGHT TO THE ATTENTION OF THE ENGINEER.
4. DRAWINGS ARE NOT TO BE SCALED.
5. ALL DIMENSIONS ARE IN MILLIMETRES, UNLESS NOTED OTHERWISE.

Legend :

	Site Access
	Site Notice
	Development Boundary
	Ownership Boundary
	Temporary Substation Construction Area
	Overhead Line
	Substation Access Road
	Solar Farm Access Road



Map Reproduced From Ordnance Survey Ireland By Permission Of The Government. Licence Number EN 0015720. Ordnance Survey Map Ref No's 3184, 3183, 3118, 3117, 3117-D.

C	19.03.2020	ISSUED FOR PLANNING	NT	JOL
B	26.02.2020	ISSUED FOR PLANNING	NT	JOL
A	23.01.2020	ISSUED FOR PLANNING	NT	JOL
REV	DATE	DESCRIPTION	BY	APP

PROJECT: HARRISTOWN 110KV SUBSTATION

TITLE: SITE LOCATION



Reen Point, Blennerville, Tralee, Co. Kerry, V92 XZTK
Tel: +353 (0) 66 7123404
Fax: +353 (0) 66 7126586
E-mail: tralee@mwp.ie
Web: www.mwp.ie

DRAWN: AS	CHECKED: DT	APPROVED: JOL
-----------	-------------	---------------

DATE: 23.04.2019	SCALE @ A1: AS SHOWN
------------------	----------------------

PROJECT NUMBER: 20205	DRAWING STATUS:
-----------------------	-----------------

DRAWING NUMBER: 20205-MWP-SS-00-DR-C-5020	REV: C
---	--------

N:\projects\20205 - Harristown 110KV Substn Planning\Drawing\20205-SS00-DR-C-5020-C.dwg